







Infrastructure Planning (Applications: Prescribed Forms and Procedure) Regulations 2009 APFP Regulation: 5(2)(a)

PINS REFERENCE NUMBER
EN010127

LEGEND

-  Order Limits
-  2km study area (from Order limits)
-  Solar PV Site Area
-  Onsite Substation
-  Zone of Visual Influence (ZVI)
-  Cumulative Schemes

P0	DCO Submission	RP	06/11/22
REV.	DESCRIPTION	APP.	DATE



PROJECT TITLE
MALLARD PASS SOLAR FARM

DRAWING TITLE
Figure 6.12 Cumulative Schemes and ZVI Plan

ISSUED BY	Oxford	T:	01865 887050
DATE	Sep 2022	DRAWN	SG
SCALE @A3	1:40,000	CHECKED	RGF
STATUS	Final	APPROVED	RP/CG

DWG. NO. 7863_107

No dimensions are to be scaled from this drawing.
All dimensions are to be checked on site.
Area measurements for indicative purposes only.

© LDA Design Consulting Ltd. Quality Assured to BS EN ISO 9001 : 2008

Sources: Ordnance Survey

